

SEGOVIA

El Espinar



PUBLISHED BY

Prodestur Segovia

Plaza Mayor, 9 - 40001 Segovia
Tel. 921 466 070 - Fax. 921 460 492
info@prodestursegovia.es
www.segoviaturismo.es

DESIGN

Agenda Comunicación S.L.
Tel. 921 447 176
www.agendacomunicacion.com

LAYOUT DESIGN

CARPASARA-diseño gráfico
Tel. 677 574 223 - 91 415 13 84
www.carpasara.com

Updated JANUARY 2016

(C) Of texts and photographs, the authors.
(C) Map of the province of Segovia, Diputación de Segovia.
All rights reserved. Prohibited the complete copy or partial copy of any of the work without the consent of the holders.

CONTENTS

- p. 3 General Introduction
- p. 4 What to see?
- p. 6 Surroundings
- p. 7 Let's party!
- p. 8 Ideal movie setting - Gastronomy
Folclore
- p. 9 How to get there? - Where do I find
information?
Other information that may interest me
- p. 10 Map of the province
- p. 11 Brochures published by Prodestur Segovia



The Municipality of El Espinar extends over a vast valley situated on the north face of the Guadarrama mountain range. It has an area of 21,610 hectares and is well connected by road and rail. It is made up of a number of different villages, the most important being: El Espinar, San Rafael and La Estación. The origins of El Espinar go back to the days of Roman colonization, with remains of mills, bridges and sections of road.

What to see?

Church of San Eutropio

In XVIth century Herrerian style, it has a Sanchez Coello twill weave asterpiece. The altarpiece, by Francisco Giralte, is considered to be the best in the whole province, as is its pinewood Baroque organ.

Tower of the Stork

Remains of the old sawmill, built at La Estación de El Espinar in 1901.

Hermitage of the Most Holy Christ of Caloco

Built on the remains of early XIth and XIIth century Romanesque constructions.

Hermitage of St. John the Baptist

Inside the presentday cemetery, only the apse of the original church remains, with some XIIIth-XIVth century Gothic elements.

Hermitage of The Virgin of Solitude

Built in Gothic style, probably from XIIIth century, it preserves some remarkable wood paneling as well as XIIIth and XVIth century wood carvings.

Ruins of the St. Isabel Convent

Built near the Church of San Eutropio in the XVIth century, today there remain only the ruins of a mudéjar architectural ensemble and the Baroque church it housed inside.



Shrine of the Virgen del Carmen

Built in 1916, it is a "flirtatious" secluded chapel located in a place of great beauty in the town of San Rafael.

Ruins of the Palace of the Marquis of Perales

Ancient building reflecting the importance of merino sheep shearing in the XVIth and XVIIth centuries and seasonal movement of herds on these lands. Its magnificent noble coats of arms are preserved to this day.

Excellent set of villas and hotels in San Rafael

From the end of XIXth and beginning of XXth centuries, built by some of the first holidaymakers to the municipality.



Surroundings

Hike to the Tres Cumbres

Cabeza Lijar, La Salamanca, Cueva Valiente. Organized for the third weekend in August.

Peña La Casa - Las Barrancas

60 minutes' walk.

The Fountains Route

Cadete, Peña Morena, La Hiedra, Prado Acero, La Botella and La Teja. Duration: one hour and 15 minutes by foot.

“The Engineer’s” Path

one hour and 15 minutes by foot.


The Archpriest Route

3 hours by foot. Organized for the last week in August.

Cordel of Bells

Meadow Walk

Juan Plaza Crag



Let's party!

January

Festive procession of the Three Kings.

February

Feast of Saint Agatha.

March

Feast of the lumberjacks, with high quality gourmet tasting of food based on traditional Spanish cuisine.

Holy Week

Processions.

April

Feast of Saint Eutropio, patron saint of El Espinar / Cattle show.

June

Feast of Saint Anthony / Estación de El Espinar / The Night of San Juan / El Espinar / with a bonfire, dancing and traditional music.

July

Spanish Hardcourt Tennis International: Estación de El Espinar / Feast of the Virgen del Carmen / Estación de El Espinar / Fiestas de verano Conciertos Banda Municipal de música. Festival de Narradores Orales. Romería de la Virgen del Carmen, San Rafael. Verbenas.

August

A great variety of activities: outdoor cinema, musical concerts, the Concert of Teas, Arts and Crafts Fair, Rapid Painting competition, exposition of the Sanchez Coello twill weave, hiking: to the Tres Cumbres, the Arcipreste...a well as lots of sport on offer for children and adults: golf, football schools, orienteering, the Municipal Tennis School, horseriding.

September

Great Week in El Espinar: Feast of the Most Holy Christ of Caloco (rites of passage, bands, bullfights, open-air dances, the Teo, Pilgrimage of tourist interest...)

October

Good time to go picking mushrooms, some of great gastronomic value, and to enjoy lovely walks through the woods in a unique autumnal landscape.

November

Take up the municipality's gastronomic offer. Its traditional “All Saints” sweets are famous. The music band celebrates St. Cecilia's day with an amazing concert.

December

You can go crosscountry skiing if weather conditions allow.





Ideal Movie Setting

The municipality of El Espinar, has become a perfect setting for films, commercials, short films and series. Its proximity to Madrid and its breathtaking landscapes makes its forests, the best location for any filming. Movies like Marcelino Pan y Vino , Bicycles are for the Summer or the Oscar-winning Pan's Labyrinth , or series such as Under Suspicion, Vis a Vis, Moon, or The Mystery of Calenda , have been shot in the pine forests for the enjoyment of all its viewers.

Gastronomy

Based on dishes typical of Spanish traditional cuisine: plentiful, strong flavoured and tasty; suckling pig, oxtail, lamb, trout from our mountain streams, appetizing desserts like: fried milk, rice pudding, Christ's buns...



How to get there?

From Madrid,
by road on the N-VI
or Motorway AP-6I
(62 km).

From Segovia,
along the N-603 (32 km).

From Ávila, take the
SG-500 or the N-VI
(35 km).

From Valladolid,
take the road N-VI
(120 Km).

It also has quick and easy access from Madrid and Segovia by train (Line Madrid-Segovia) and different bus lines. There is urban transport available between the three major centers of the municipality: El Espinar, San Rafael and the station.

Other information of interest

Segovia Capital distance: 32 km.

Area: 205,1 km².

Altitude: 1.200 m.

Population: 10.000 inhabitants.

District: El Espinar, San Rafael, La Estación de El Espinar y Los Ángeles de San Rafael

Tourist

Establishments

For more information at:
www.segoviaturismo.es

Theater G. Menéndez Pidal



Where do I find information?

City Council of El Espinar

Plaza de la Constitución, 1
40400 El Espinar
Tel. 921 181 700
Fax. 921 182 316
www.elespinar.es
alcaldia@aytoelespinar.com

Turist Office El Espinar

Plaza de la Constitución, 1
40400 El Espinar
Tel. 921 181 342
Fax. 921 182 316
www.elespinar.es
turismo@aytoelespinar.com

Centre for Tourism Initiatives

www.citelespinar.com
citelespinar@gmail.com

Theatre G. Menéndez Pidal

Ramón y Cajal, 20
40400 El Espinar
Info entradas: Tel. 921 181 342
www.teatroelespinar.es

Prodestur Segovia

Plaza Mayor, 9
40001 Segovia
Tel. 921 466 070
Fax. 921 460 492
www.segoviaturismo.es
info@prodestursegovia.es

Segovia Sur

Ctra. Segovia, 5
40191 Espirido
Tel. 921 449 059
Fax. 921 449 075
www.segoviasur.com
segoviasur@segoviasur.com



OUR PUBLICATIONS

























SELECTION OF PRODUCTS

- Sport and Adventure
 - > Active Tourism
 - > Trekking
 - > Santiago's way from Madrid
 - > Saint Fructus's trail
 - > Cycling Tourism
 - Cycling routes in Segovia
 - Road routes
 - Mountain bike trails
 - Cycling map of Segovia
- Archaeological Tourism
- Touristic Events  
- Family Tourism
- Industrial Tourism
 - > Map of local craft workshops
 - > Wine Tourism
 - > Gastronomic Tourism
 - > Industrial Heritage Tourism
- Historical Monuments Tourism
- Religious Tourism
- Meetings in Segovia
- Nature watching
 - > The Little Giant of the Mountain (La Granja)  
 - > The Domesticated Forest (Añe)  
 - > Witnesses of a Bygone Era (Prádena)  
 - > The Lord of the Waters (Cantalejo)  

OTHER MAPS AND BROCHURES

- Cattle herding on horseback
- Isabel the Catholic's route
- Saint Medel's way
- Segovia - World Heritage City    
- Segovia a place to make movies
- Map of the province
- Emotions Horizon
- Monuments Opening Hours
- Tourism in Segovia   

TOWNS

- Aguilafuente
- Ayllón  
- Cabañas de Polendos
- Cantalejo
- Carbonero el Mayor
- Coca  
- Cuéllar  
- El Espinar  
- Fuentidueña  
- Maderuelo  
- Martín Muñoz de las Posadas  
- Navafria  
- Pedraza  
- Prádena  
- Real Sitio de San Ildefonso  
- Riaza  
- Sepúlveda  
- Turégano  
- Villacastín  

VIDEOS

- Tourism Segovia
Something for everyone
- Segovia. Land of cultures

TOURIST INFORMATION OFFICES

CAPITAL

Prodestur Segovia
Plaza Mayor, 9 40001 Segovia
Tel. 921 466 070 / Fax. 921 460 492
www.segoviaturismo.es



Tourist Office
Plaza Mayor, 10 40001 Segovia
Tel. 921 460 334 / Fax. 921 460 330
www.turismocastillayleon.com
oficinadeturismodesegovia@cjl.es



Visitor Reception Center
Azoguejo, 1 40001 Segovia
Tel. 921 466 720 / 21 / 22
Fax. 921 466 724
www.turismodesegovia.com
info@turismodesegovia.com

Other tourist information points

Tourist Information Point in the City Walls
Plaza del Socorro, 2 y 3 40001 Segovia
Tel. 921 461 297
www.redjuderias.org

Bus station

Po. Ezequiel González, s/n 40002 Segovia
Tel. 921 436 569
informacion.estacion@turismodesegovia.com

AVE (high-speed rail) station

Estación Segovia-Guiomar
Ctra. de Juarillos, s/n 40195 Hontoria (Segovia)
Tel. 921 447 262
informacion.ave@turismodesegovia.com

Association of Official Tour Guides of Segovia

Tel. 691 117 197
www.guiasdeturismodesegovia.es
guiasdeturismodesegovia@yahoo.es

Central Reservations Office of Rural Tourism in Castille and León

Tel. 979 178 137
www.castillayleonesvida.com

Association of Rural Taxis in Segovia

Tel. 645 836 373
Para cualquier traslado a la provincia
www.segotaxirural.com

PROVINCIA

Ayllón
Palacio de Vellosillo, 1 40520 Ayllón
Tel. 921 553 916
www.ayllon.es
turismo@ayllon.es

Cuéllar
Plaza del Castillo 40200 Cuéllar
Tel. 921 142 203 / 140 014 / Fax. 921 142 076
www.cuellar.es
turismo@aytocuellar.es

El Espinar
Plaza de la Constitución, 1 40400 El Espinar
Tel. 921 181 342 / Fax. 921 182 316
www.elespinar.es
turismo@aytoelespinar.com

Maderuelo
C/ De Arriba, 5-6 40554 Maderuelo
Tel. 921 556 089 / Fax. 921 556 122
www.maderuelo.com
aytomader@gmail.com

Pedraza
C/ Real, 3 40172 Pedraza
Tel. 921 508 666 / Fax. 921 509 944
www.pedraza.info
turismo@pedraza.info

Real Sitio de San Ildefonso
Paseo de los Dolores, 1 (Edificio del Ayto.)
40100 La Granja de San Ildefonso
Tel. y Fax. 921 473 953
www.turismorealsitiodesanildefonso.com
info@turismorealsitiodesanildefonso.com

Riaza
Avda. de Madrid, 2 40500 Riaza
Tel. 921 550 430 / Fax. 921 551 032
www.riaza.es
oficinaturismo@riaza.es

Sepúlveda
Plaza del Trigo, 6
40300 Sepúlveda
Tel. 921 540 425
www.turismosepulveda.es
turismo@sepulveda.es

Villacastín
Plaza Mayor, 1 40150 Villacastín (junto Ayto.)
Tel. 921 198 547
www.villacastin.es
turismovillacastin@gmail.com



LOCAL ACTION GROUPS

AIDESCOM
Tel. 921 594 220
www.aidescom.org

CODINSE
Tel. 921 556 218
www.codinse.com

HONORSE
Tierra de Pinares
Tel. 921 143 422
www.tierradepinares.es

SEGOVIA SUR
Tel. 921 449 059
www.segoviasur.com



Diputación
de Segovia

www.dipsegovia.es
921 113 300



PROdestur
Segovia

www.segoviaturismo.es
921 466 070



PROdestur
Segovia



CASTILLA Y LEÓN

es vida

www.turismocastillayleon.com
902 203 030



M. I. Ayuntamiento Municipio de El Espinar
Concejalía de Turismo y Cultura



Reserva de la Biosfera
Los Hornos del Carbón y León



www.elespinar.es
921 181 342

